

GPS Map Camera



Churu, Rajasthan, India

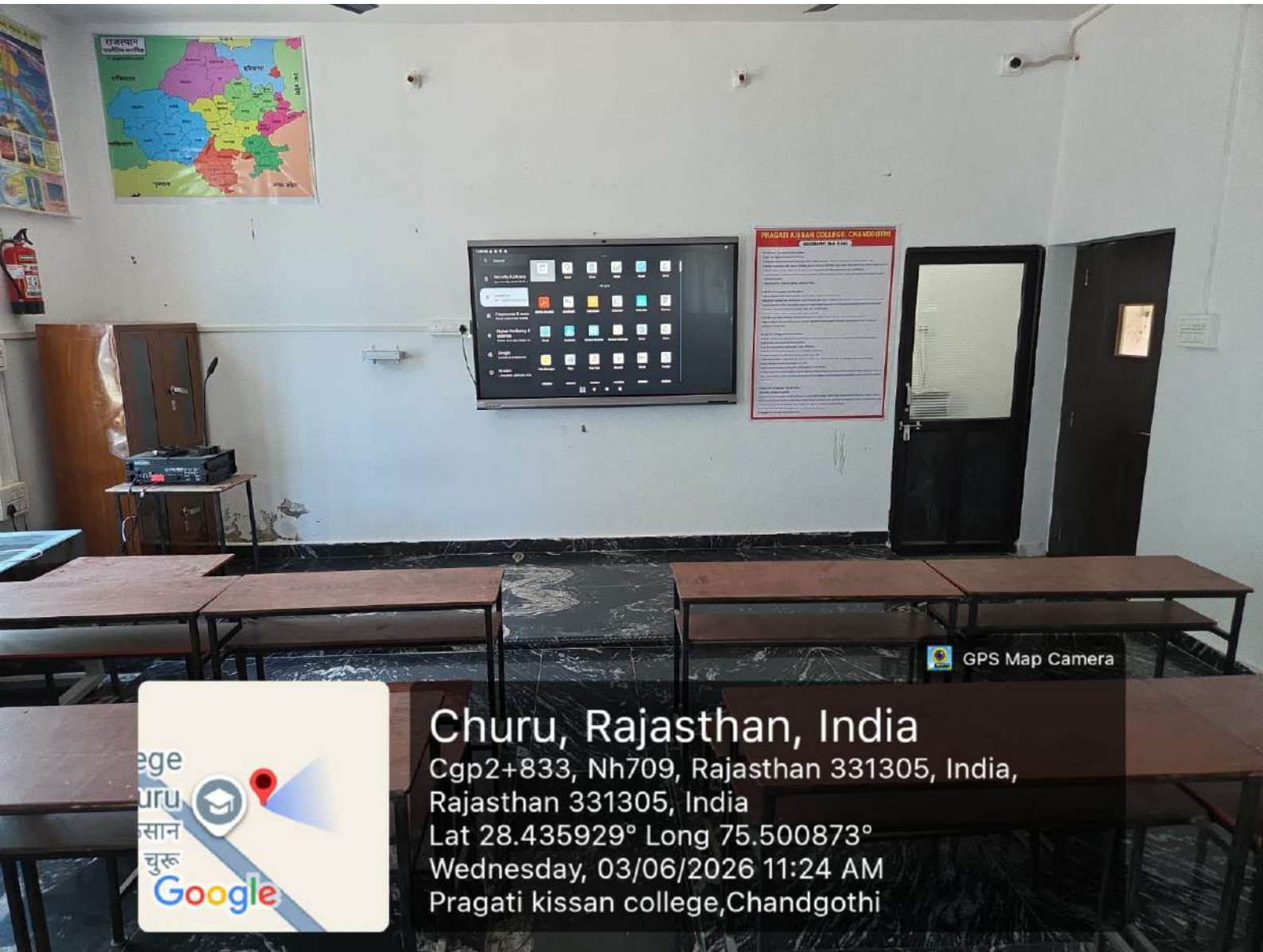
Cgp2+833, Nh709, Rajasthan 331305, India,

Rajasthan 331305, India

Lat 28.435924° Long 75.50087°

Wednesday, 03/06/2026 11:28 AM

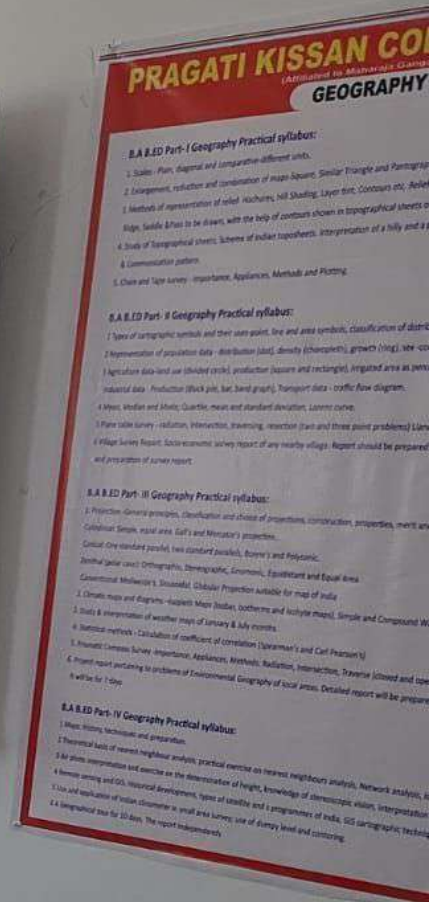
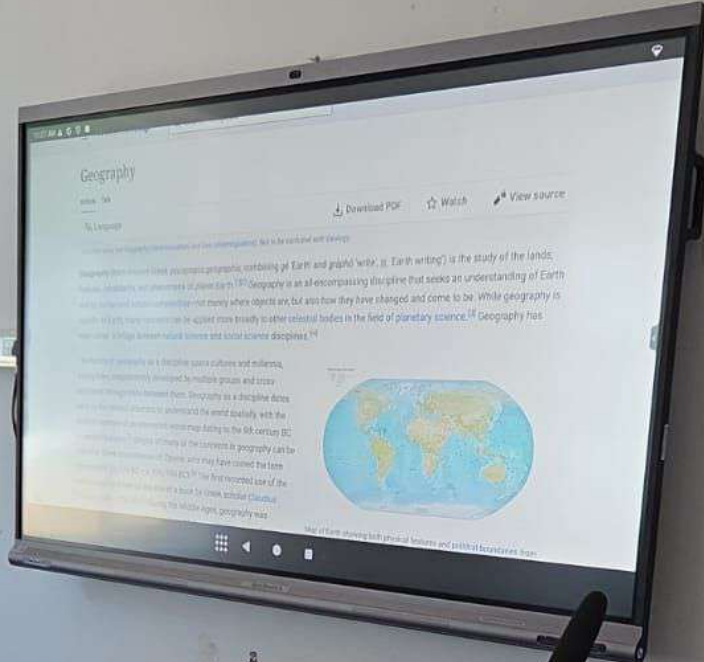
Pragati kisan college, Chandgoti



GPS Map Camera



**Churu, Rajasthan, India**  
Cgp2+833, Nh709, Rajasthan 331305, India,  
Rajasthan 331305, India  
Lat 28.435929° Long 75.500873°  
Wednesday, 03/06/2026 11:24 AM  
Pragati kissan college, Chandgothi



GPS Map Camera



Churu, Rajasthan, India  
Cgp2+833, Nh709, Rajasthan 331305,  
India, Rajasthan 331305, India  
Lat 28.435925° Long 75.500875°  
Wednesday, 03/06/2026 11:27 AM  
Pragati kissan college, Chandgothi



11:25 AM

EduMinOfIn

Search

## विद्यालय प्रबंधन समिति (SMC)

सामुदायिक सहभागिता को बढ़ावा देते हुए  
बुनियादी साक्षरता और  
संख्यात्मकता को सशक्त बना रहे हैं

SMC दिशानिर्देश का विमोचन 6 मई 2026 | विज्ञान भवन, नई दिल्ली

विद्यालय प्रबंधन समिति (SMC) निपुण भारत मिशन के अंतर्गत बुनियादी साक्षरता और संख्यात्मकता (FLN) को सुदृढ़ करने में महत्वपूर्ण भूमिका निभाती है,...

## चुनाव नतीजे आज

**ELECTION BREAKING**  
चुनाव के रुझान आने में बस 45 मिनट बाकी

अवधि	NDA	CONG+	AJUP	OTN
0/126	0	0	0	0

राज्य स्तर

राज्य	TMC+	BJP	ICPM+	CONG	OTN
पश्चिम बंगाल	0/293	0	0	0	0
केरल	0/134	0	0	0	0
गुजरात	0/234	0	0	0	0



**Churu, Rajasthan, India**  
Cgp2+833, Nh709, Rajasthan 331305, India,  
Rajasthan 331305, India  
Lat 28.43594° Long 75.500862°  
Wednesday, 03/06/2026 11:25 AM  
Pragati kissan college, Chandgothi

**PRAGATI**

**B.A B.E.D Part-I Geography**

1. Location - Physical, Regional and...
2. Employment, production and...
3. Methods of representation of...
4. Study of Topographical sheets...
5. Communication patterns...
6. Chain and Step survey - importa...

**B.A B.E.D Part-II Geography**

1. Types of cartographic symbols an...
2. Reorganisation of population and...
3. Agriculture area-land use (land use...
4. Mines, Metals and Bauxite - Distribu...
5. Primary survey - location, inter...
6. Village Survey Report: Socio-econom...
7. Preparation of survey maps...

**B.A B.E.D Part-III Geography**

1. Properties - General principles, dista...
2. Cylindrical, Simple, conic, Gnomonic...
3. Conical - One standard parallel, Two m...
4. Spherical (great circle) - Orthographic, Ster...
5. Commercial - Azimuthal's, Stereoidal...
6. Construction and Diagrams - Mercator...
7. Study & Interpretation of weather ma...
8. Statistical methods - Correlation, pro...
9. Important Complex Survey - Importance...
10. Project report pertaining to problems...
11. Map for 10-7 days...

**B.A B.E.D Part-IV Geography**

1. Maps - History, techniques and preparation...
2. Thematic maps of several neighbours...
3. Air photo interpretation and exercise on...
4. Remote sensing and GIS - Historical develop...
5. Use and application of various computer a...
6. A Geographical case for 10 days - The paper...



GPS Map Camera



# Churu, Rajasthan, India

Cgp2+833, Nh709, Rajasthan 331305, India,  
Rajasthan 331305, India  
Lat 28.435924° Long 75.500872°  
Wednesday, 03/06/2026 11:28 AM  
Pragati kissan college, Chandgothi